

MEMORIAL DAY PICNIC AT THACHER PARK!

WHEN: Monday, May 25; 11am to dusk

WHERE: Thacher Park - Knowles Flat Picnic Area (See map on reverse)




WHAT TO BRING:

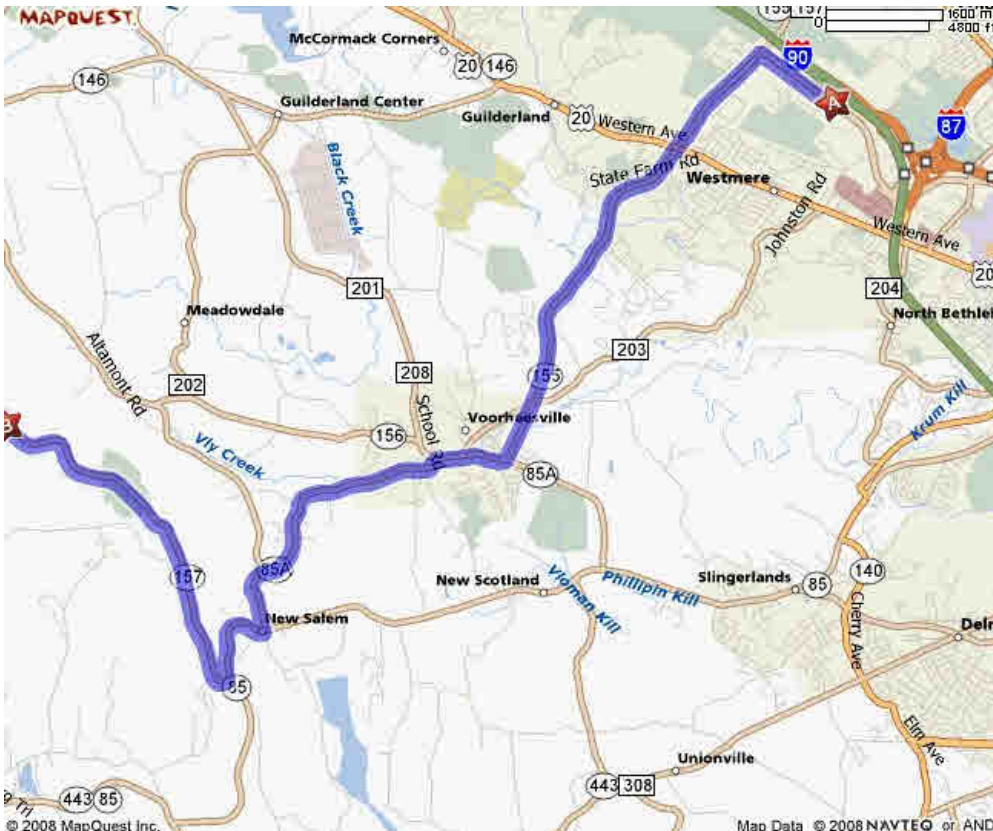
- | = Charcoal & food for you plus one
- | = Chairs & blankets
- | = Sunblock

ACTIVITIES:

- | = Ride your bike
- | = Play baseball
- | = Go for a hike
- | = Relax and enjoy the view
- | = Hunt for salamanders in the streams
- | = Kids Games



From Pineview to Thacher Park:

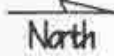


- 1) Turn **RIGHT** onto Washington Ave Ext.
- 2) Turn **LEFT** onto 155/New Karner. (Go about 1 mile).
- 3) Continue to follow 155 for 5.3 miles.
- 4) Enter roundabout and take first exit onto 85A. Go 3.8 miles.
- 5) Turn **RIGHT** onto 85. Go 1 mile.
- 6) Turn slight **RIGHT** onto 157/Thacher Park Rd. Go about 4 miles.
- 7) Follow signs into park for the Knowles Flat picnic area. (Circled area on back)

JOHN BOYD THACHER STATE PARK



Southern Trail System



- Multi-Use Trail
- Limited-Use Trail (No bikes or snowmobiles)
- Long Path Trail
- Streams

Trail loops are marked with colored markers.
Connector trails are marked with white markers.

- Blue Trail: 2.5 miles
- Red Trail: 1.25 miles
- Yellow Trail: 1.5 miles
- Orange Trail: 0.9 miles

